

octagon
esedos

UCI

CONSEJO REGULADOR
CICLISMO



GRANADA · JAÉN · CÓRDOBA 24 Feb · 1 Mar 2025

Andalucía

Junta de Andalucía

Andalucía

15
YEARS



BY **GARMIN®**

RACE GUIDE



GARMIN®



SKODA



GOBIK®



POWER ADE



SEIZ

ÍNDICE

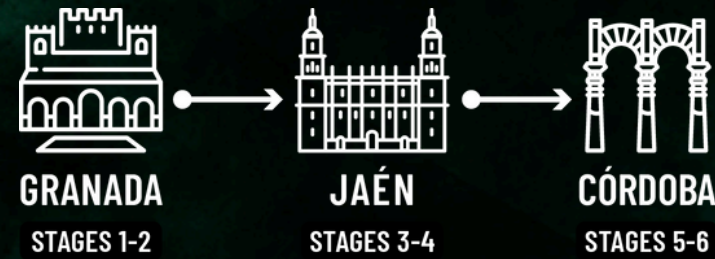
Edición 2025

Presentation Edition 2025	3
General Information	4
Bib Number Pickup	5
Accreditations	6
Stages 1 & 2 – Granada	7-15
Stages 3 & 4 – Jaén	16-24
Stages 5 & 6 – Córdoba	25-33
Included Services	34
Considerations	35
Live Tracking & Streaming	36
Special Prizes	37-38
Organization Team	39



INTRODUCTION

News 2025



The 15th edition of the Andalusía Bike Race by GARMIN expands to a new province

Granada joins the event and will kick off the 15th edition of the Andalusía Bike Race by GARMIN arrives with novelties and is that the city of Granada will be the main protagonist this year as the competition will start in its vicinity, and will move towards Jaén and Córdoba.



It is one of the most important mountain bike races on the international calendar and a testament to Andalusia's ability to host top-level sporting events. It stands out as a unique sporting experience, taking riders through unparalleled natural landscapes and offering any enthusiast the chance to compete and enjoy alongside the greatest professional athletes in the discipline. Moreover, this race generates wealth and employment wherever it passes, strengthens the cohesion of the Andalusian territory, and promotes sports participation.

Patricia del Pozo

Minister of Culture and Sports of the Regional Government of Andalusia



GENERAL INFORMATION

Characteristics and format

The Andalucía Bike Race by Garmin is a multi-stage MTB race classified as a UCI SHC Marathon. It can be completed in pairs or individually, in men's, women's, or mixed categories. Participants also have the option to compete in a 2-stage version of the race.



		START	FINISH					
24/02/2025	10:00am	Palacio de Congresos	Paseo del Salón	Granada	XCM	62,97 km	1.816 m	 GRANADA
25/02/2025	10:00am	Complejo de la Bola de Oro	Paseo del Salón	Granada	XCM	26,17 km	741 m	
26/02/2025	10:00am	Calle Bernabé Soriano	Palacio Deportes Olivo Arena	Jaén	XCM	64,79 km	2.227 m	 JAÉN
27/02/2025	10:00am	Calle Bernabé Soriano	Palacio Deportes Olivo Arena	Jaén	XCM	40,40 km	1.332 m	
28/02/2025	10:00am	Avenida Al-Nasir	Parque de la Asomadilla	Córdoba	XCM	78,32 km	1.746 m	 CÓRDOBA
01/03/2025	9:30-9:50am	Parque de la Asomadilla	Parque de la Asomadilla	Córdoba	XCT	27,16 km	731 m	

BIB NUMBER PICKUP

Verification and Licenses*

23/02/2025

Palacio de Congresos Granada
Entrada Secretaria de la Falla

De 4:30 a 7:30pm

P

4:30 PM - 8:00 PM Bike Parking Hours

You must present the original ID/passport and UCI 2025 license.

A cyclist can pick up the bib numbers for teammates by presenting a signed [authorization](#), a photo of the ID, and a photo of the UCI 2025 license.

Check your BIB NUMBER here.

6 ETAPAS



2 ETAPAS*



*Participants of the Jaén and Córdoba stages can pick up their bib numbers before their first stage (from 8:30 to 9:00 AM in Jaén and from 8:15 to 9:00 AM in Córdoba) at the start area. Participants in Granada will pick up their bib numbers at the Palacio de Congresos on February 23rd.

The image is only an example and may not correspond to the official designation.



2025 Edition Jersey

*Exclusivo para los participantes de las 6 etapas



IMPORTANT INFORMATION

According to the regulations of the RFEC and the CSD, foreign cyclists with a license not processed by the RFEC must present an authorization from their national federation validating their insurance for this event. This document must be presented to the Commissaries in order to pick up the bib number. Without this document, they will need to purchase a temporary license. This rule applies to all categories.



PULSERAS

During the verification, you will receive an **identification wristband**, which you must wear throughout all competition days for restricted access and safety purposes.

You will also receive a **paper BAG wristband**, which you can use to store your belongings in the wardrobe.

ACREDITATIONS

Technical zone



TECHNICAL AREA ACCREDITATION

Access to the refreshment zones requires prior registration in the technical areas and a **UCI 2025 license**. Accreditation can be obtained online or at the information point during the bib number pickup, where it is mandatory to appear in person.

[How to access the technical areas?](#)



[ACREDITARSE](#)



PADDOCK (📍)

The paddock is an area designated for teams and bike maintenance. Please note that it is not a camping area, and it is not permitted to use it as a caravan parking space.

All teams **accredited** for the paddock area can collect their accreditation at the information desk during the bib number pickup.

GENERAL PROGRAM SCHEDULE GRANADA



GRANADA

 **GRANADA
STAGE 1**
24 FEB. 2025

 **GRANADA
STAGE 2**
25 FEB. 2025

8:30 AM - Bike Parking Opens - Palacio de Congresos de Granada
9:00 AM - Services Start - Palacio de Congresos de Granada
9:00 AM - Garmin Warm-up Zone - Palacio de Congresos de Granada
9:40 AM - Start Grid Formation - Palacio de Congresos de Granada
10:00 AM - Stage 1 Start - Palacio de Congresos de Granada
12:53 PM - First Participant Arrival, Stage 1 - Paseo del Salón
1:30 PM - Award Ceremony - Paseo del Salón
5:01 PM - Last Participant Arrival, Stage 1 - Paseo del Salón
6:00 PM - End of Services - Palacio de Congresos de Granada & Paseo del Salón
6:30 PM - Bike Parking Closes - Palacio de Congresos de Granada
7:00 PM - Team Meeting - Eurostars San Anton Hotel

8:30 AM - Bike Parking Opens - Palacio de Congresos de Granada
9:00 AM - Services Start - Complejo Deportivo Bola de Oro
9:00 AM - Garmin Warm-up Zone - Complejo Deportivo Bola de Oro
9:40 AM - Start Grid Formation - Complejo Deportivo Bola de Oro
10:00 AM - Stage 2 Start - Complejo Deportivo Bola de Oro
11:04 AM - First Participant Arrival, Stage 2 - Paseo del Salón
12:00 PM - Award Ceremony - Paseo del Salón
12:50 PM - Last Participant Arrival, Stage 2 - Paseo del Salón
1:00 PM - End of Services - Palacio de Congresos de Granada & Paseo del Salón
5:00 PM - Bike Parking Opens - Olivo Arena Jaén
7:00 PM - Bike Parking Closes - Olivo Arena Jaén
7:00 PM - Team Meeting - Hotel HO Jaén

PRESENTATION

Granada



We are witnessing a historic event in which Granada will be the main protagonist, as for the first time, the ABR will not only pass through the city but will also start there. We are proud that this unique stage race in Spain and one of the most prominent in the world will be held in our province for the first time in its history.

Francisco Pedro Rodríguez Guerrero
President of the Provincial Council of Granada

STAGE 1&2

Map



Date	Start	Finish
24/02/2025	Palacio de Congresos	Paseo del Salón
25/02/2025	Complejo de la Bola de Oro	Paseo del Salón



STAGE 1

Data



Action	Km	Service	Location	Coordinates	First participant	Last participant
Start	0	START	Palacio de Congresos de Granada	<u>37.166434,-3.599161</u>	10:00h	10:15h
Feed zone 1	18,45	 TEAMS	Beas de Granada	<u>37.213801,-3.479433</u>	10:51h	12:25h
Feed zone 2	30,24		Quéntar	<u>37.234923,-3.406743</u>	11:23h	13:48h
Feed zone 3	47,20		Dúdar	<u>37.185381,-3.483531</u>	12:03h	15:21h
Finish	62,97	FINISH	Paseo del Salón	<u>37.169201,-3.593979</u>	12:43h	17:01h

STAGE 1

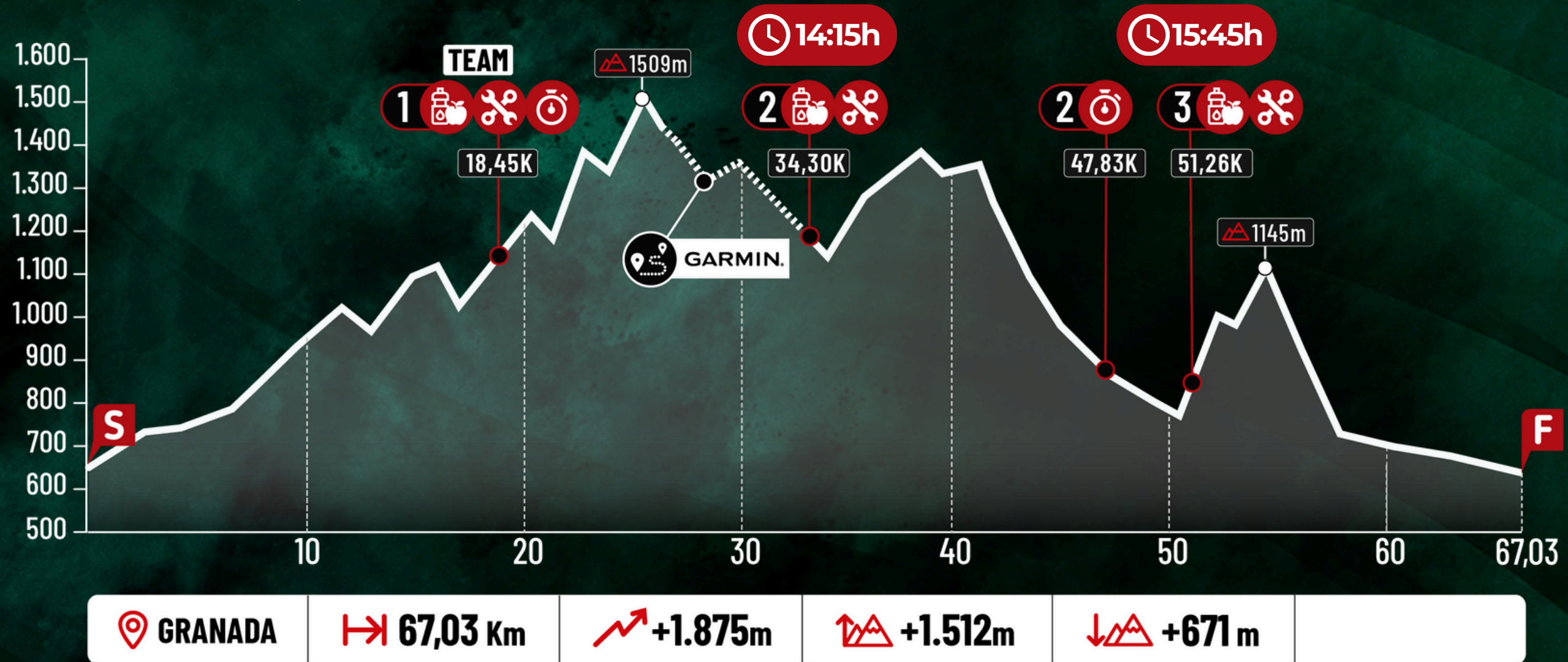
Profile



GRANADA
STAGE 1
24 FEB. 2025



STAGE 1 | 24 FEB. 2025



STAGE 1

Route



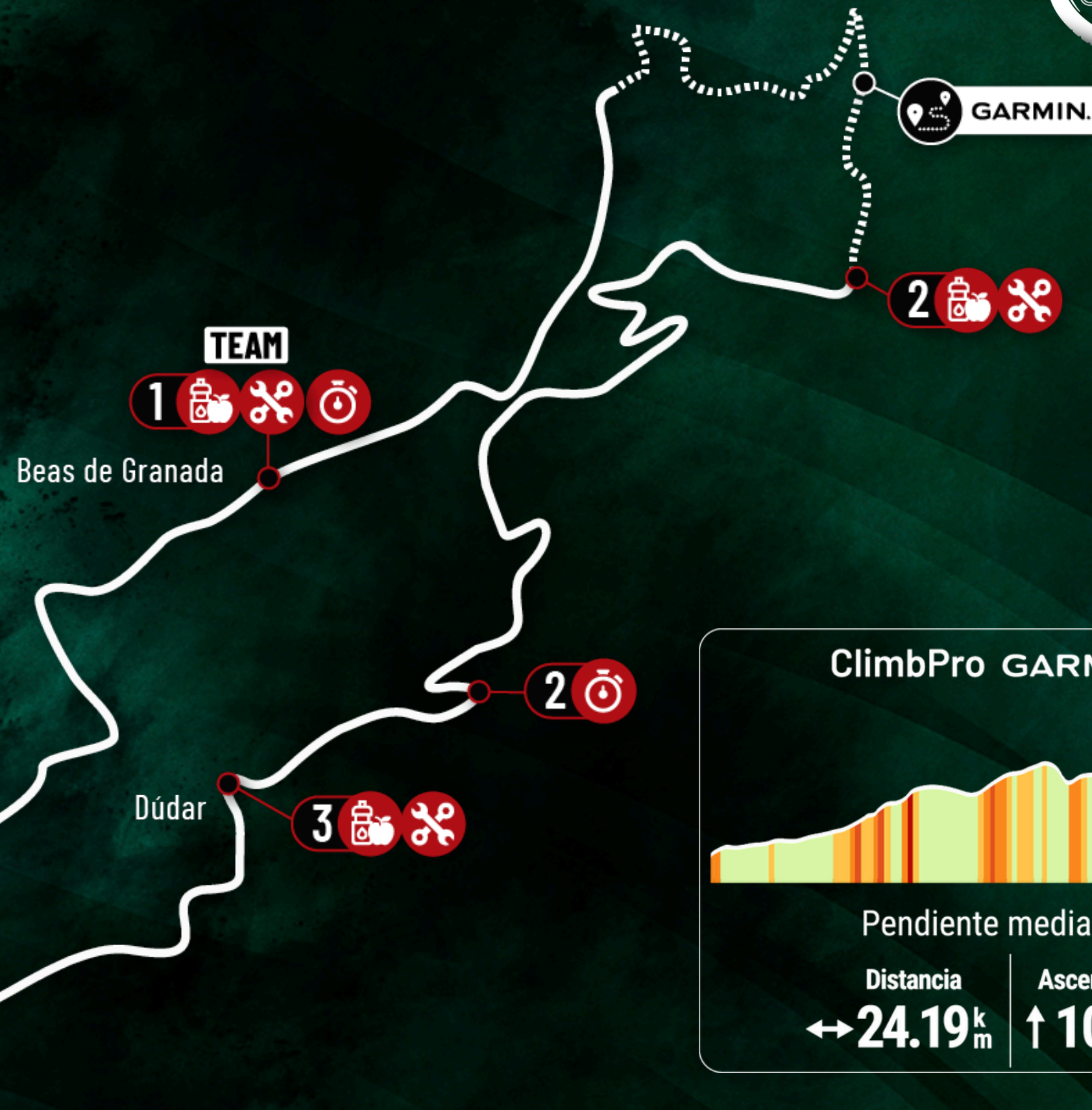
GRANADA
STAGE 1
24 FEB. 2025




Participants will encounter the 'Climb Pro by Garmin' signs. These signs are designed to alert cyclists when a legendary climb or a particularly tough section of the route is approaching. Additionally, they provide key information such as the elevation gain and the remaining distance of the climb. This way, cyclists can mentally and physically prepare to face the challenge with better planning, managing their effort and strategy according to the real-time data provided.



S Palacio de Congresos
F Paseo del Salón



ClimbPro GARMIN.



Pendiente media 4%

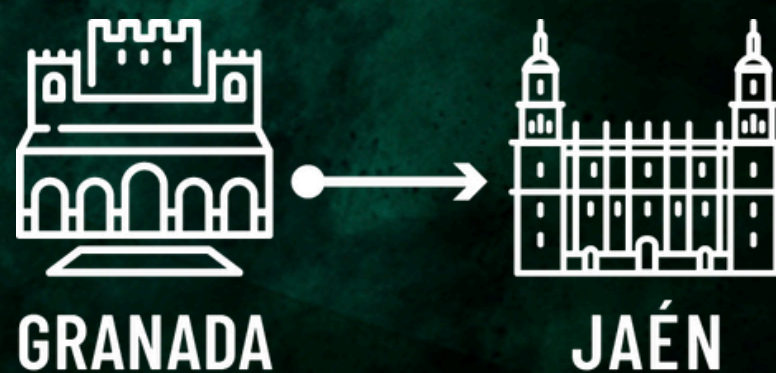
Distancia ↔ **24.19** km | Ascenso total ↑ **1062** m

STAGE 2

Data



Action	Km	Services	Location	Coordinates	First participant	Last participant
Start	0	START	Complejo Deportivo Bola de Oro	<u>37.164854,-3.583133</u>	10:00	10:15
Feed zone 1	9,53	 TEAMS	Cañada Real de la Cuesta de las Cabras	<u>37.140478,-3.560355</u>	10:24	11:16
Finish	26,17	FINISH	Paseo del Salón	<u>37.169201,-3.593979</u>	11:04	12:50



STAGE 2

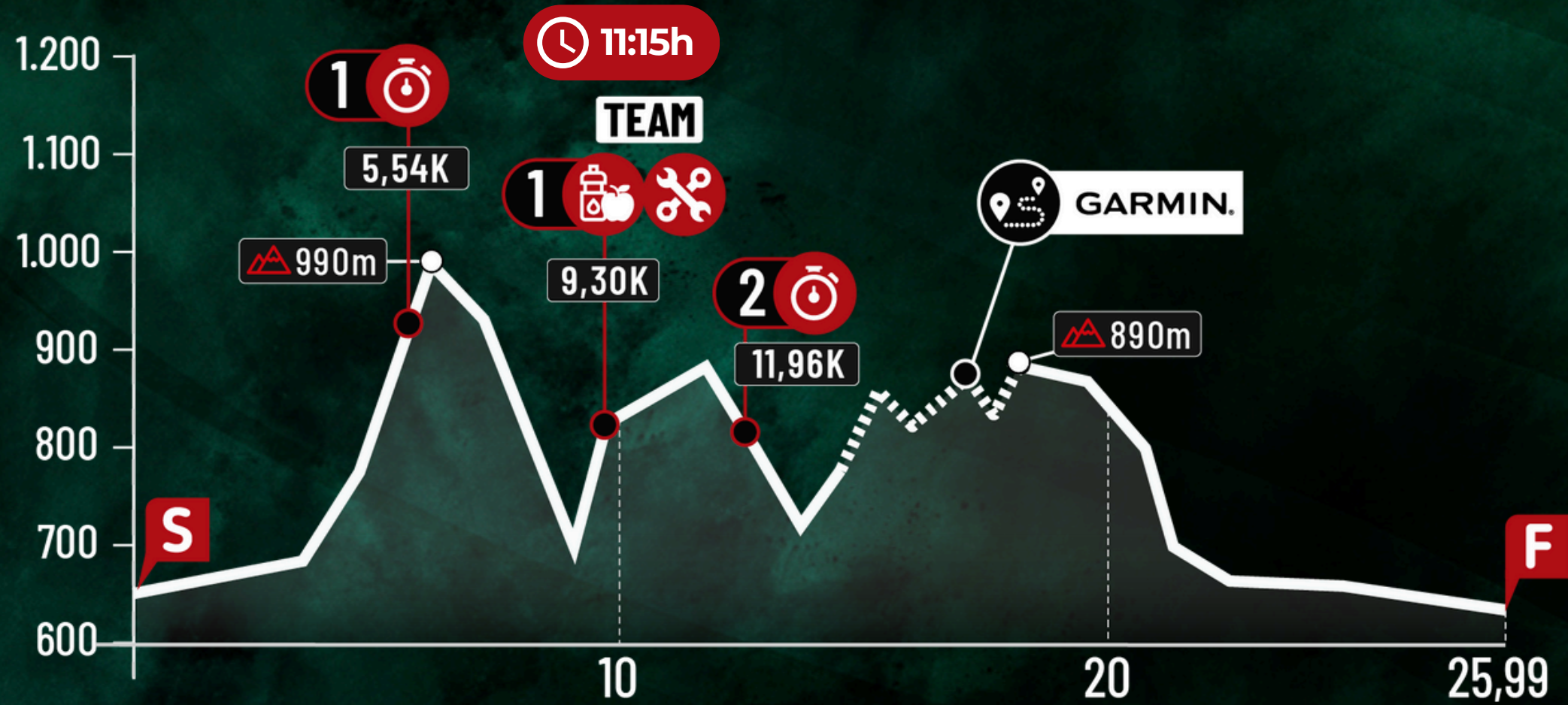
Profile



GRANADA
STAGE 2
25 FEB. 2025



STAGE 2 | 25 FEB. 2025



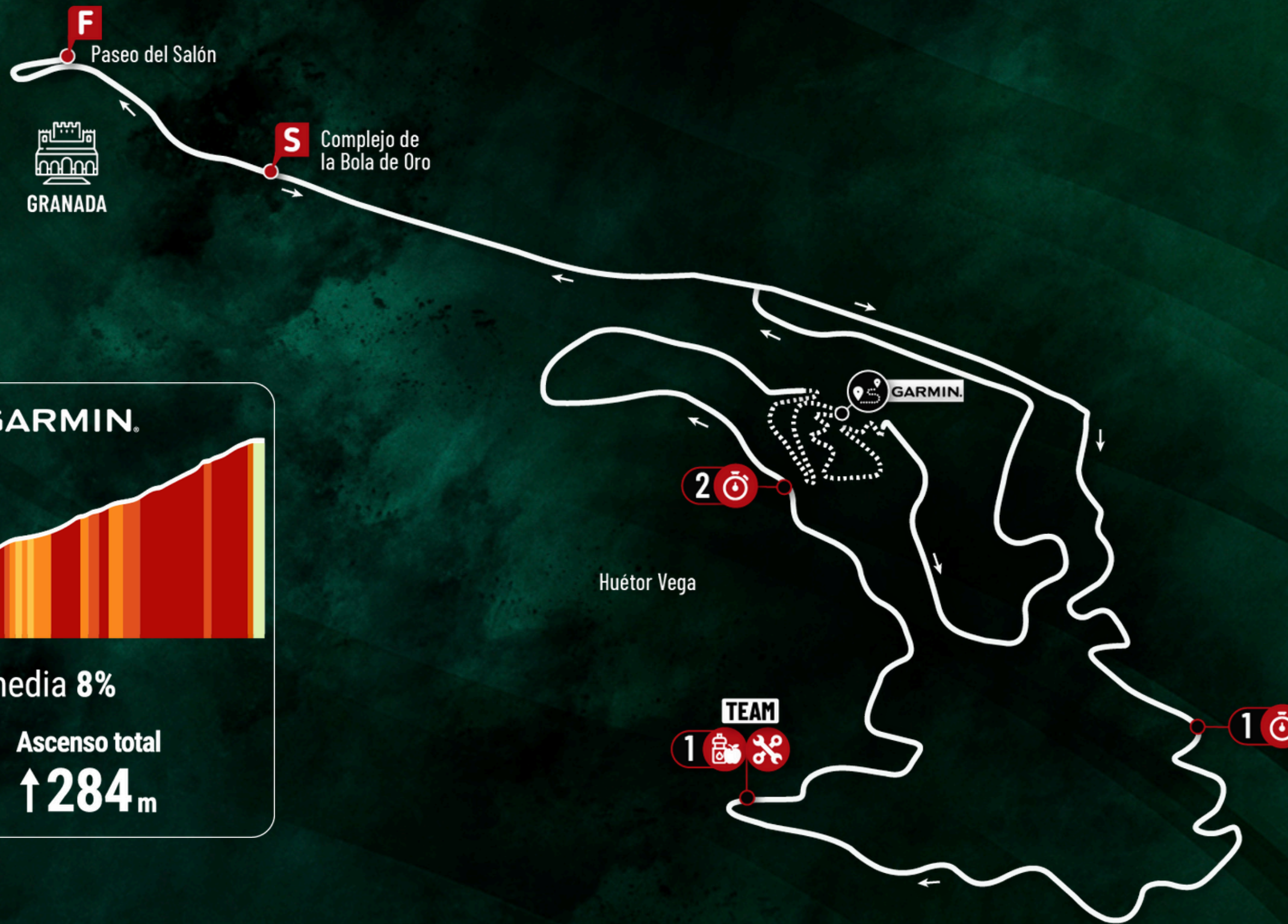
GRANADA | **25,99 Km** | **+741m** | **+990m** | **+673 m**

STAGE 2

Route



GRANADA
STAGE 2
25 FEB. 2025



PRESENTATION

Jaén



The Andalucía Bike Race is a spectacular cycling event that has allowed the province of Jaén to showcase the immense natural and monumental heritage it holds. But above all, it has served for mountain biking enthusiasts to discover the many opportunities that can be found in Jaén's inland paradise, because this land is a true haven for the world of cycling, both for those who practice the sport and for hosting high-level events like this one.

Francisco Reyes

President of the Provincial Council of Jaén



Jaén is, fortunately, the venue for an increasing number of high-level sports events with national and international impact. But, in the case of the Andalucía Bike Race, we might be talking about one of the events that allows us to show the world one of our main treasures: the green belt of the capital. Few cities can boast of having natural wonders like El Neveral, Jabalcuz, Otíñar, and the natural spectacle provided by the water in Los Cañones just a few kilometers from the city center. A true oasis for practitioners of many sports, but especially for those who will visit us in the coming days with their mountain bikes. Welcome to the capital of the Santo Reino and its majestic and unique landscapes.

Julio Millan

Mayor of Jaén

GENERAL PROGRAM

Schedule JAÉN



JAÉN

 **JAÉN**
STAGE 3
26 FEB. 2025

8:30 AM - Bicycle parking opens - Olivo Arena, Jaén
 8:30 - 9:00 AM - Bike Race Jaén bib number pickup
 9:00 AM - Services begin - Calle Bernabé Soriano
 9:00 AM - Garmin Warm-up Zone - Calle Bernabé Soriano
 9:40 AM - Starting grid formation - Calle Bernabé Soriano
10:00 AM - Stage 3 start - Calle Bernabé Soriano
 12:54 PM - First participant arrival. Stage 3 - Olivo Arena, Jaén
 2:00 PM - Award ceremony - Olivo Arena, Jaén
 5:06 PM - Last participant arrival. Stage 3 - Olivo Arena, Jaén
 6:00 PM - Services end - Olivo Arena, Jaén
 6:00 PM - Bicycle parking closes - Olivo Arena, Jaén
 7:00 PM - Team meeting - Hotel HO, Jaén

 **JAÉN**
STAGE 4
27 FEB. 2025

8:30 AM - Bicycle parking opens - Olivo Arena, Jaén
 9:00 AM - Services begin - Calle Bernabé Soriano
 9:00 AM - Garmin Warm-up Zone - Calle Bernabé Soriano
 9:40 AM - Starting grid formation - Calle Bernabé Soriano
10:00 AM - Stage 4 start - Calle Bernabé Soriano
 11:46 AM - First participant arrival of Stage 4 - Olivo Arena, Jaén
 12:30 PM - Award ceremony - Olivo Arena, Jaén
 2:34 PM - Last participant arrival. Stage 4 - Olivo Arena, Jaén
 3:00 PM - Services end - Olivo Arena, Jaén
 5:00 PM - Bicycle parking opens - Mirador Parque La Asomadilla
 7:00 PM - Bicycle parking closes - Mirador Parque La Asomadilla
 7:00 PM - Team meeting - Hotel Crisol Jardines de Córdoba

STAGE 3&4

Map



Date	Start	Finish
26/02/2025	Calle Bernabé Soriano	Complejo Deportivo Olivo Arena
27/02/2025	Calle Bernabé Sortiano	Complejo Deportivo Olivo Arena



STAGE 3

Data



Action	Km	Service	Location	Coordinates	First participant	Last participant
Start	0	START	Calle de Bernabé Soriano	<u>37.766123,-3.788863</u>	10:00h	10:15h
Feed zone 1	23,65	 TEAMS	Pegalajar	<u>37.746558,-3.638312</u>	11:06h	12:53h
Feed zone 2	39.33		Mancha Real	<u>37.754381,-3.587318</u>	11:57h	15:02h
Feed zone 3	49,57	 TEAMS	Pegalajar	<u>37.738836,-3.644865</u>	12:19h	15:49h
Finish	64,79	FINISH	Pabellón Olivo Arena	<u>37.779420,-3.753542</u>	12:54h	17:06h

STAGE 3

Profile



JAÉN



JAÉN
STAGE 3
26 FEB. 2025



STAGE 3

26 FEB. 2025



JAÉN

64,79 Km

+2.227m

+1.349m

+374 m

STAGE 3

Route



JAÉN
STAGE 3
26 FEB. 2025

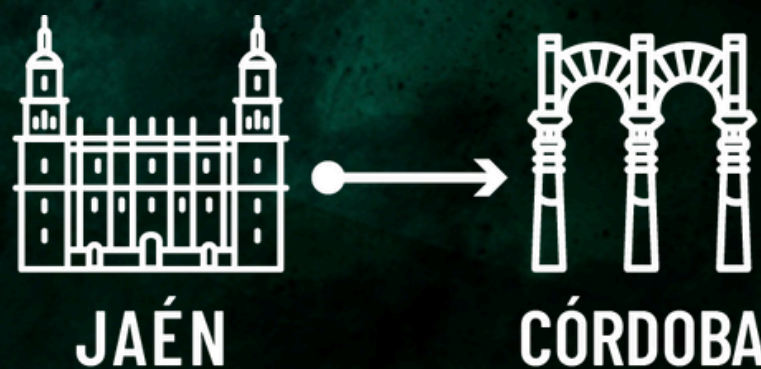


STAGE 4

Data



Action	Km	Service	Location	Coordinates	First participant	Last participant
Start	0	START	Calle de Bernabé Soriano	<u>37.766123,-3.788863</u>	10:00	10:15
Feed zone 1	26,70	 TEAMS	Área Recreativa El Neveral	<u>37.770649,-3.816526</u>	10:52	12:23
Feed zone 2	32,91		Residencia de Mayores Fuente de la Peña	<u>37.755335,-3.795339</u>	11:29	13:55
Finish	64,79	FINISH	Pabellón Olivo Arena	<u>37.779420,-3.753542</u>	11:46	14:34



STAGE 4

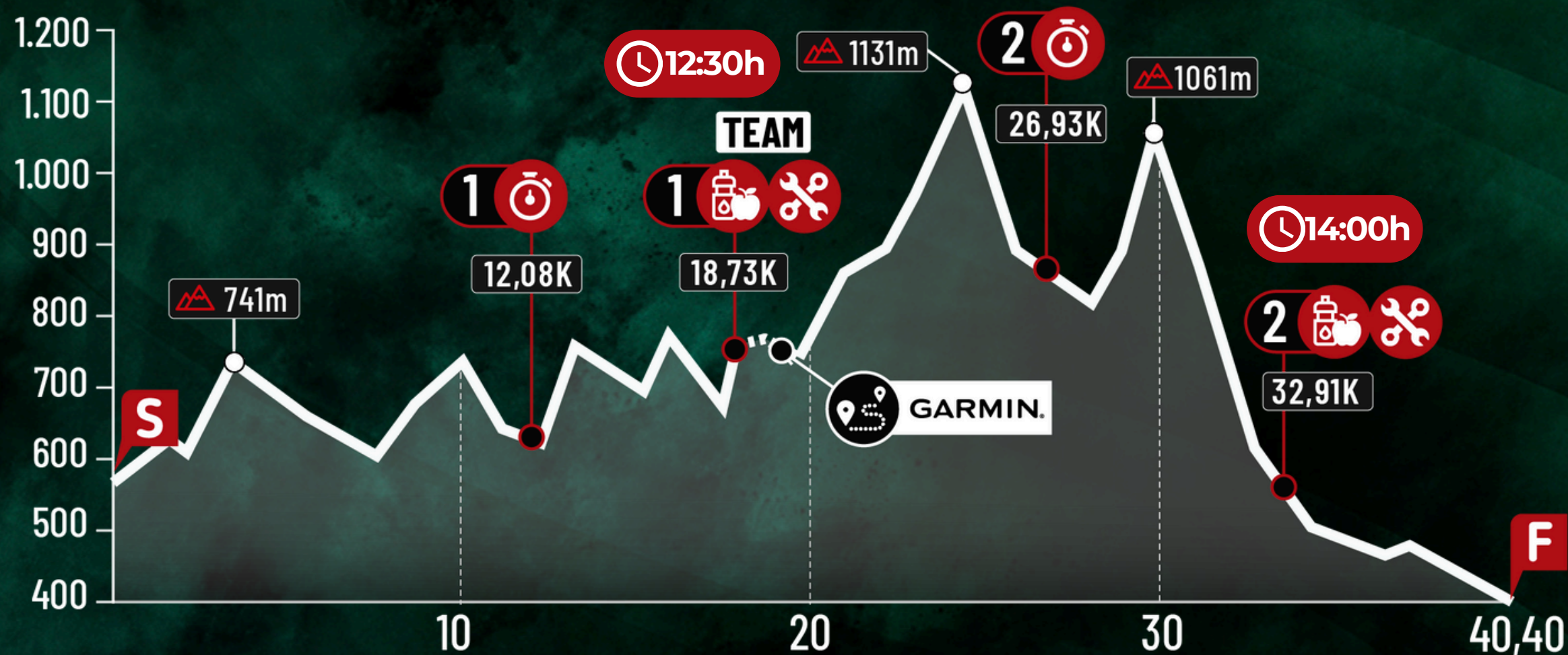
Profile



JAÉN
STAGE 4
27 FEB. 2025



STAGE 4 | 27 FEB. 2025



JAÉN | 40,40 Km | +1.332m | +1.131 m | +411 m

STAGE 4

Route




JAÉN



JAÉN
STAGE 4
27 FEB. 2025



ClimbPro GARMIN.



Pendiente media 6%

Distancia
↔ 7.43_m^k

Ascenso total
↑ 474_m

PRESENTATION

Córdoba



The Diputación de Córdoba welcomes the participants of the Andalucía Bike Race. We invite you to discover our province as you pass through, to enjoy our gastronomy and heritage, and to get lost in our streets and natural landscapes.

Salvador Fuentes

President of the Provincial Council of Córdoba



Córdoba proudly welcomes the Bike Race, an essential event in our sports calendar. Welcome to Córdoba, Andalucía Bike Race! You are one of the great jewels of Córdoba and Andalusian sports. Córdoba welcomes the Bike Race! Sports and nature come together in a unique and indispensable event. Welcome, Bike Race! Córdoba is proud to support and promote a unique event on the international stage. Welcome, Bike Race! Córdoba takes pride in having a sports reference that projects us all to the world


José María Bellido

Mayor of Córdoba

PROGRAMA GENERAL

Horarios CÓRDOBA



CÓRDOBA
 **SKODA**
SUPER STAGE
28 FEB. 2025

 **CÓRDOBA**
 **FINISHER**
STAGE
1 MAR. 2025

8:15 - 9:00 AM - Bike Race Córdoba bib number pickup

8:30 AM - Bicycle parking opens - Mirador Parque La Asomadilla

9:00 AM - Services begin - Paseo de Córdoba (Av. Al-Nasir)

9:00 AM - Garmin Warm-up Zone - Paseo de Córdoba (Av. Al-Nasir)

9:40 AM - Starting grid formation - Paseo de Córdoba (Av. Al-Nasir)

10:00 AM - ŠKODA Super Stage start - Paseo de Córdoba (Av. Al-Nasir)

1:00 PM - First participant arrival of the ŠKODA Super Stage - Parque La Asomadilla

1:45 PM - Award ceremony - Parque La Asomadilla

5:30 PM - Last participant arrival. ŠKODA Super Stage - Parque La Asomadilla

6:00 PM - Bicycle parking closes - Parque La Asomadilla

6:00 PM - Services end - Parque La Asomadilla

7:00 PM - Team meeting - Hotel Crisol Jardines de Córdoba

8:30 AM - Bicycle parking opens - Parque La Asomadilla

9:00 AM - Services begin - Parque La Asomadilla

9:00 AM - Garmin Warm-up Zone - Parque La Asomadilla

9:30 AM - Free start for Open, DNF, and DNS Finishers (Stage XCT) - Parque La Asomadilla

9:50 AM - First participant start of the Finisher Stage (XCT) - Parque La Asomadilla

11:03 AM - First participant arrival of the Finisher Stage (XCT) - Parque La Asomadilla

1:37 PM - Last participant arrival. Finisher Stage (XCT) - Parque La Asomadilla

2:30 PM - Award ceremony - Parque La Asomadilla

2:00 PM - Services end - Parque La Asomadilla

STAGE 5&6

Map

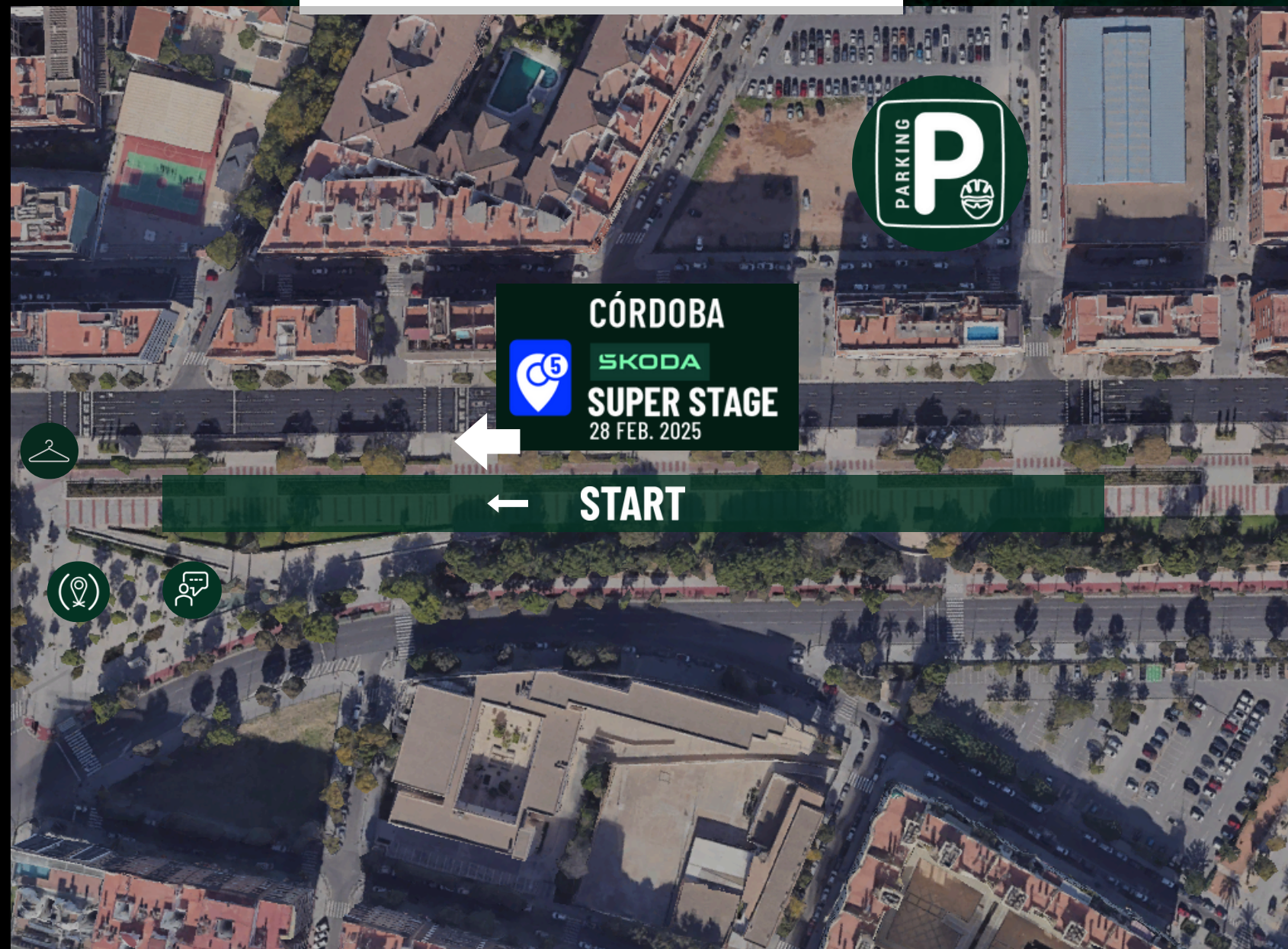


CÓRDOBA
SKODA
SUPER STAGE
 28 FEB. 2025

Date	Start	Finish
28/02/2025	Paseo de Córdoba	Parque de la Asomadilla
01/03/2025	Parque de la Asomadilla	Parque de la Asomadilla



PASEO DE CÓRDOBA. AV. AL-NASIR



PARQUE DE LA ASOMADILLA




STAGE 5

Data



CÓRDOBA
SKODA
SUPER STAGE
28 FEB. 2025



Action	Km	Services	Location	Coordinates	First participant	Last participant
Start	0	START	Paseo de Córdoba	<u>37.893147,-4.779910</u>	10:00h	10:15h
Feed zone 1	20,49	 TEAMS	Cerro Muriano	<u>37.996360,-4.769265</u>	10:50h	12:20h
Feed zone 2	38,66		Salida de la CO-3405	<u>37.970389,-4.868236</u>	11:30h	13:53h
Feed zone 3	57,13	 TEAMS	Cinturón Verde	<u>37.892624,-4.824032</u>	12:10h	15:26h
Finish	78,32	FINISH	Parque de la Asomadilla	<u>37.903141,-4.778047</u>	13:00h	17:30h

Live broadcast of Stage 5!

Starting at 9:30 AM on February 28th, Andalucía Day, we will review what has been happening in this 15th edition of the Andalucía Bike Race by GARMIN and follow the leaders and participants live. Córdoba will not leave us indifferent, and this year we'll be watching it live! If you want to come see us, the SET will be set up in the Asomadilla park, so we look forward to having your support. Let your family know so they can watch us from home as well.



STAGE 5

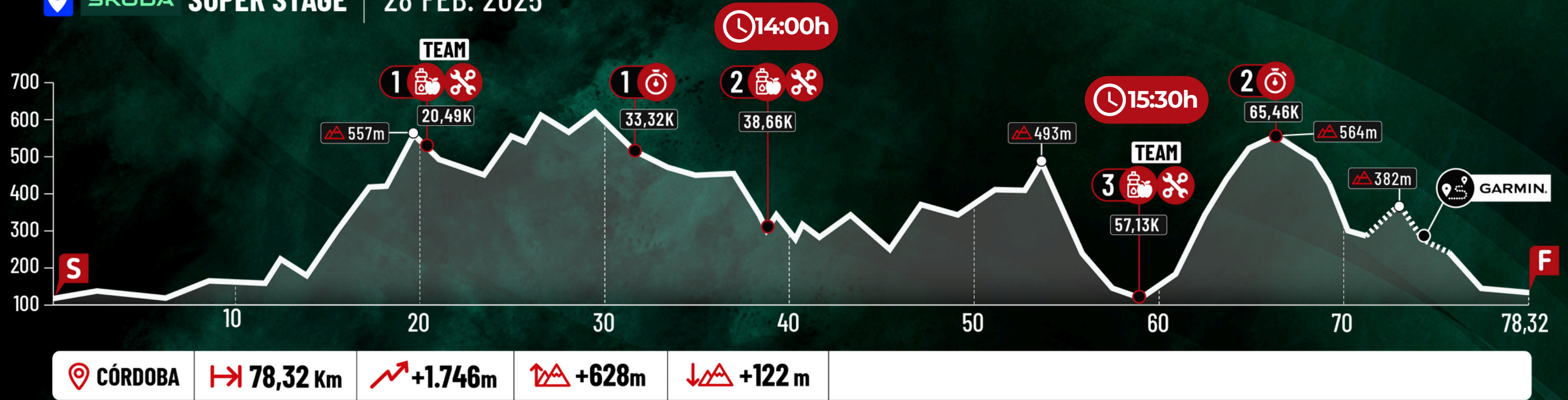
Profile



CÓRDOBA
SKODA
SUPER STAGE
28 FEB. 2025



SKODA SUPER STAGE | 28 FEB. 2025

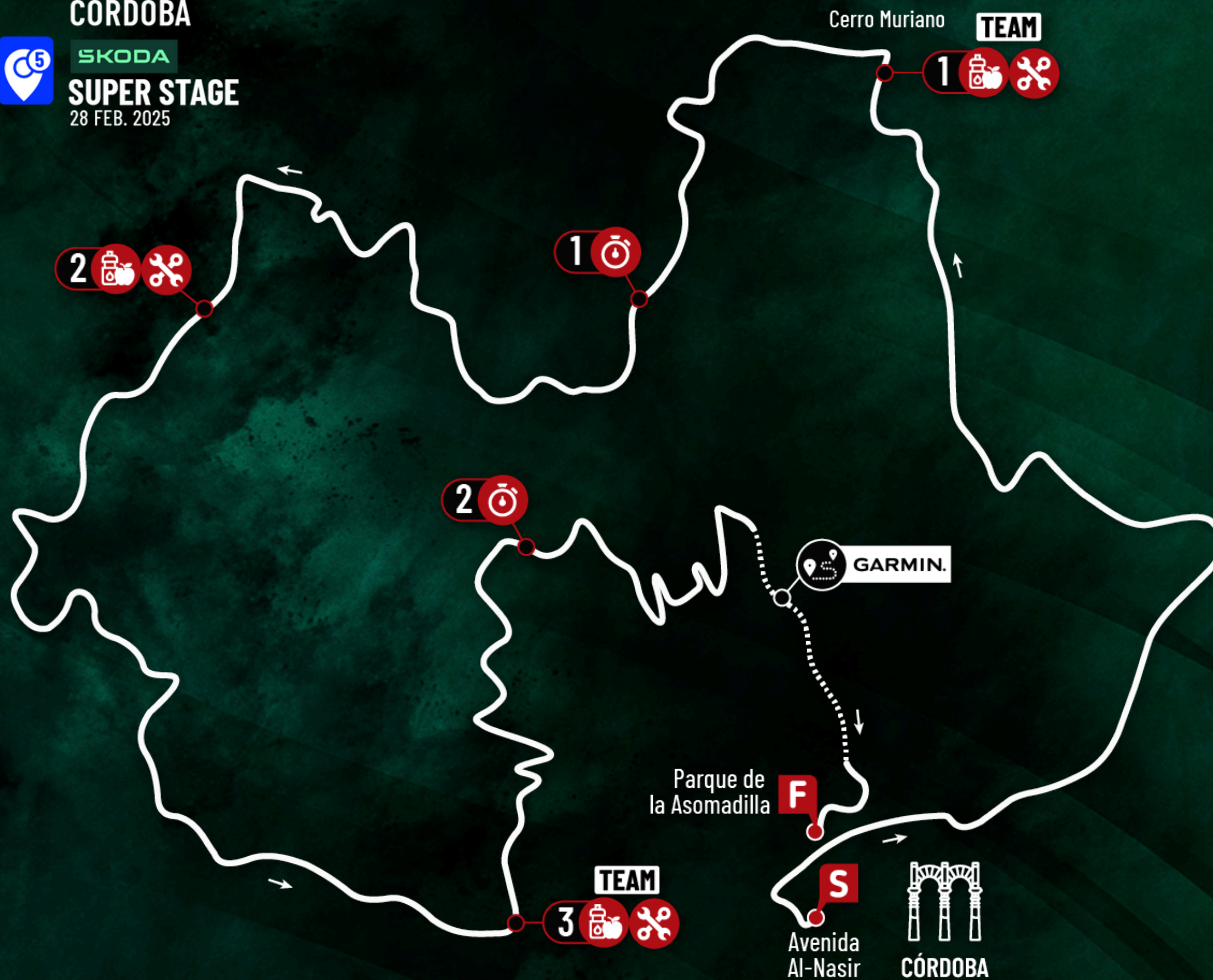


STAGE 5

Route



CÓRDOBA
SKODA
SUPER STAGE
28 FEB. 2025



STAGE 6

Data



Action	Km	Service	Location	Coordinates	First participant	Last participant
Start	0	START	Parque de la Asomadilla	37.902471,-4.776147	10:00h	12:30h
Feed zone 1	18,74	 TEAMS	Urbanización de Santo Domingo	37.941374,-4.790076	10:38h	13:17h
Finish	27,16	FINISH	Parque de la Asomadilla	37.903121,-4.778085	11:03h	13:37h

Time trial stage.

Starting order based on the classification from previous stages.

STAGE 6

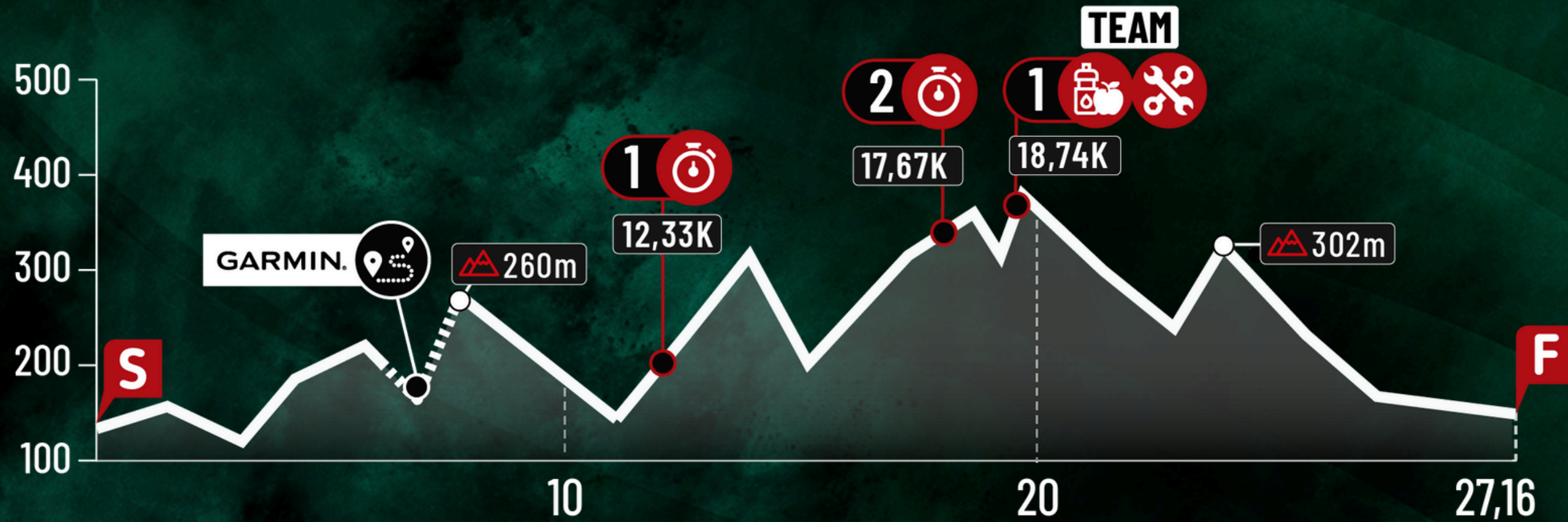
Profile



XCT **CÓRDOBA**
FINISHER
STAGE
1 MAR. 2025



XCT **FINISHER STAGE** | 1 MAR. 2025




CÓRDOBA | **27,16 Km** | **+731m** | **+357m** | **+127 m**

STAGE 6

Route



XCT **CÓRDOBA**
FINISHER
STAGE
1 MAR. 2025



INCLUDED SERVICES

Information



KH-7 WASH AREA

You will find a KH7 wash area where you can clean your bike once the stage is finished. Free service for all participants.



BICYCLE PARKING

The organization provides bicycle parking for participants. Free service for all participants. Please check the schedule.



WARDROBE

The organization provides a wardrobe service at the start/finish area with the BAG bracelet. Free service. Please check the schedule.



ASIC MECHANICAL SERVICE

Mechanical assistance is provided to all participants at both the finish line and specific points along the route to fix any technical issues. Free assistance, available on a first-come, first-served basis and subject to capacity. Spare parts are not included.



SERVICE TACX GARMIN

Warm-up area and stretching before each start, located in the Paddock next to the Garmin village. Free service for all participants.



OTHER SERVICES

- Race Pack
- Gobik jersey (for participants of the 6 stages)
- 1 bike plate and 3 back bib numbers
- Stage profile stickers
- Liquid and solid refreshments
- Medical service
- Garmin technical support
- Sportograf photo service (paid service)
- Toilets, changing rooms, and showers

CONSIDERATIONS

General information

TRACK

The organization will publish the GPX track **the day before each stage**, for informational purposes only. The route signage with arrows will take precedence.

The paths used for the competition are only available for the days of the event, so it is not allowed to share the tracks.

TYPE OF MARKING



Maillot líder edición 2025

*Exclusivo para los líderes de cada etapa

EQUIPAMIENTO

All leaders in the overall classification of their category must wear the leader jersey, provided by the organization. Wearing the back bib number is mandatory.

It is recommended to carry a mobile phone. The route signs, bike plates, back bib numbers, and participant bracelets display a phone number that should only be called in case of emergency.

REGULATIONS

you can consult the regulations [here](#).

SEGUIMIENTO ABR 2025

Aplicación




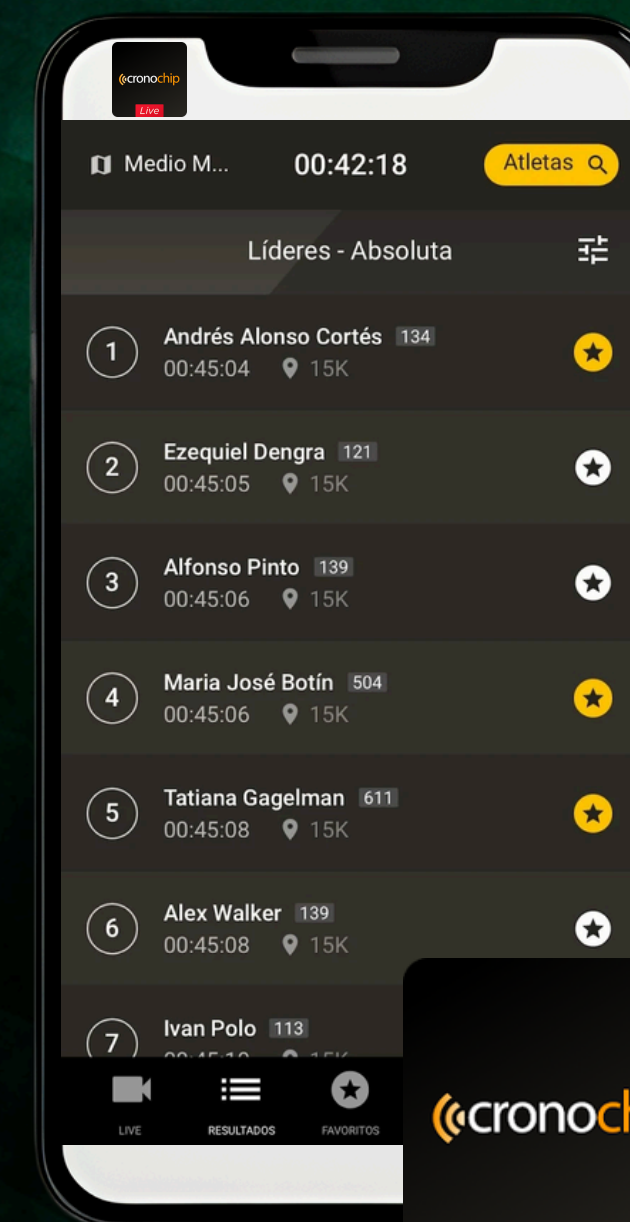
FOLLOW THE RACE MINUTE BY MINUTE!

Through the CRONCHIP Live app, you can track the location of any participant along the route. You can search by name or bib number, and even add them to your favorites to see their current location. If you're interested, download the app and select the Andalucía Bike Race tab on Google Play or the App Store.

STREAMING

Live broadcast of Stage 5!

Starting at 9:30 AM on February 28th, Andalucía Day, we will review what has been happening in this 15th edition of the Andalucía Bike Race by GARMIN and follow the leaders and participants live. Córdoba will not leave us indifferent, and this year we'll be watching it live! If you want to come see us, the SET will be set up in the Asomadilla park, so we look forward to having your support. Let your family know so they can watch us from home as well.



SPECIAL PRICES

Bike Race Segments

What are the Bike Race Segments by GARMIN?

This is a classification in which the fastest riders will be awarded on specific marked segments within each stage. The times from the three stages will also be added up to determine a final winner.

Do you have any questions? Watch the following [video](#) for an explanation! 

At the end of each stage, the male and female winners will be awarded **a set of GARMIN merchandise products**, as well as the leader's jersey for those leading this classification.



The male and female winners of the overall Bike Race Segments by Garmin classification will be awarded a Garmin Edge 540 GPS.

How to Participate in the Bike Race Segments by GARMIN?

1. Be registered in the Andalucía Bike Race.
2. Follow the club on STRAVA.
3. Have your STRAVA profile set to public or make the activity public on STRAVA on the same day of the stage, right after reaching the finish line and before 4:00 PM. For the final stage, activities must be published before the awards ceremony.

IMPORTANT!

The classification will be valid for all participants. Riders who, due to mechanical failure or any other circumstance, fail to complete any of the stages or violate any point of the race's general regulations will not be eligible for the final classification.

SPECIAL PRICES

ISB Prize Money



ISB Sport will reward the fastest riders of each stage

Up to €2,400 in prizes for the fastest pairs of each stage.

ISB Sport Bearings, the high-performance bearing specialist, returns as the official sponsor of the competition and will award €2,400 in prize money for the 'ISB Sport Award'.

In each of the six stages of the Andalusía Bike Race by Garmin, the overall winning pairs of each stage will be rewarded. Every day, €400 will be at stake, to be shared between the first male and female pairs to cross the finish line.

The ISB Group, specialized in bearings and components, has been present in the market since 1981. Its headquarters in Italy serve as the strategic hub for a vast network of distributors and manufacturing centers, which work closely with in-house R&D and Quality departments.

With this, ISB Sport continues to support cycling and reinforces its commitment to multi-stage mountain bike races.



WHO WE ARE

Organizing Team



AITOR JIMÉNEZ
DIRECTOR DE CARRERA



JORDI MAS
RESP. SEGURIDAD VIAL



JAUME BUSQUET
DIRECCIÓN DEPORTIVA



DANI SAENZ
RESP. DE RECORRIDOS



CARLES JIMÉNEZ
HOTELES Y LOGÍSTICA



LUIS MOLINA
RESP. DE SEGURIDAD



MANEL TROYANO
DIRECTOR COMERCIAL



SERGI MÈRIDA
Paddock Y PATROCINIOS



MIREIA BASORA
RESP. DE COMPETICIÓN



LAIA BOVÉ
DIR. DE COMUNICACIÓN

